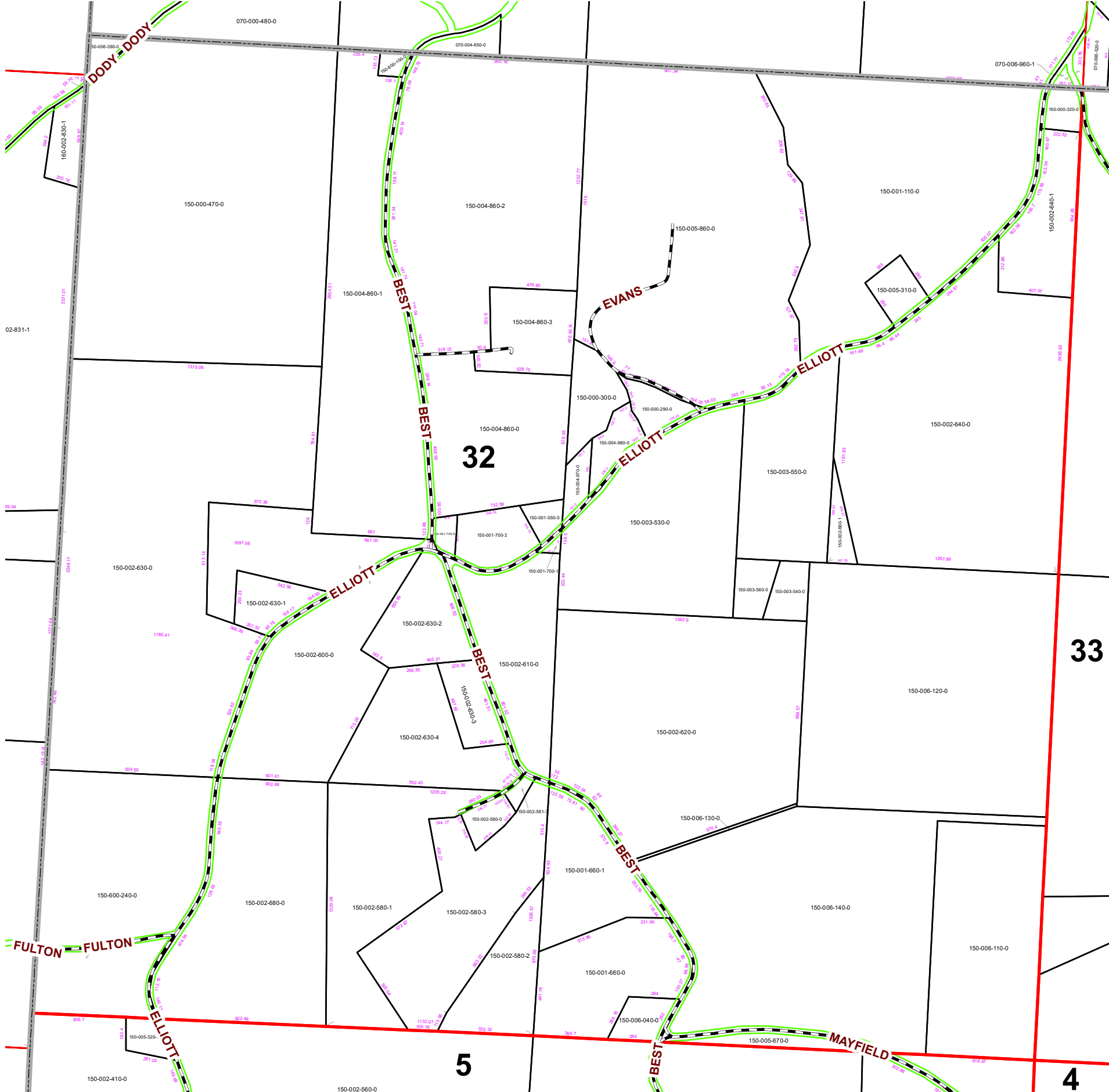


# PENN TOWNSHIP SECTION 32 R 12 TWP 10 MORGAN COUNTY, OHIO



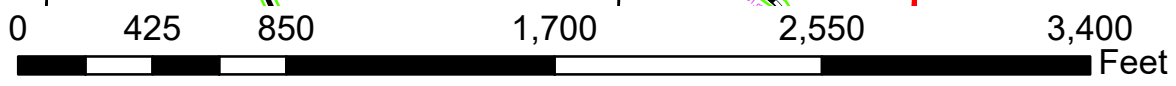
PIN	Owner	LegalDescr	Acres	VOL	PAGE	Survey_Ref
150-000-290-0	BARKHURST MARJORIE M	R12 T10 S32 SD 41	1.8	OR235	1628	PEN-0005.pdf
150-000-300-0	BARKHURST MARJORIE M	R12 T10 S32 SD 42	2.92	OR235	1628	PEN-0007.pdf
150-000-470-0	BEST FAMILY FARMS LLC	R12 T10 S32 SD 7	54.9	OR229	1481	NoSurvey.pdf
150-600-100-0	CEMETERY (ZION)	R12 T09 S32 0	1			NoSurvey.pdf
150-001-110-0	CROUSE RAY C JR	R12 T10 S32 SD 19	35.28	D.V 158	63	NoSurvey.pdf
150-002-580-0	DMITRENAK SHERRY J	R12 T10 S32 SD 46	1.15	OR213	2923	PEN-0299.pdf
150-002-581-3	DMITRENAK SHERRY J	R12 T10 S32 SD 61	0.38	OR213	2923	PEN-0299.pdf
150-001-700-1	ENDICOTT WILLIAM B	R12 T10 S32 SD 50	0.222	OR11	589	NoSurvey.pdf
150-001-700-0	ENDICOTT WILLIAM B	R12 T10 S32 SD 23	0.614	OR11	591	NoSurvey.pdf
150-001-700-2	ENDICOTT WILLIAM B	R12 T10 S32 SD 51	3.005	OR11	589	PEN-0091.pdf
150-005-860-0	ESUGHI MUSTAFA M	R12 T10 S32 SD 5	46.77	OR121	138	PEN-0101.pdf
150-002-640-1	FLETCHER KELLY A	R12 T10 S32 SD 52	6.708	OR212	584	PEN-0243.pdf
150-001-660-0	FOX CHARLES G	R12 T10 S32 SD 36	9.385	OR208	2210	PEN-0182.pdf
150-006-040-0	FOX MATHEW A	R12 T10 S32 SD 44	1.548	OR89	666	PEN-0031.pdf
150-001-660-1	FOX MATHEW A	R12 T10 S32 SD 50	8.247	OR82	458	PEN-0181.pdf
150-002-580-2	FOX MATHEW A & JENNIFER E	R12 T10 S32 SD 59 SUR	5.561	OR186	614	PEN-0260.pdf
150-005-310-0	HARDESTY BRADEN C	R12 T10 S32 SD 43	1.62	OR231	4390	PEN-0025.pdf
150-005-670-0	HAROLD D & KATHERINE L BEST LIVIN	R12 T10 S32 SD 34	2.06	OR230	3012	NoSurvey.pdf
150-000-320-0	HARRIS JOHN E	R12 T10 S32 SD 33	1.29	OR227	357	NoSurvey.pdf
150-002-630-0	HICKERSON DAYTON D	R12 T10 S32 SD 8	56.656	OR217	1390	PEN-0258.pdf
150-002-580-3	HICKERSON JOHN W & ANGELA	R12 T10 S32 SD 60 SUR	14.223	OR210	2598	PEN-0280.pdf
150-002-630-1	HICKERSON JOHN W & ANGELA	R12 T10 S32 SD 54 SUR	2.54	OR184	344	PEN-0254.pdf
150-002-630-2	HICKERSON JOHN W & ANGELA	R12 T10 S32 SD 55	5.593	OR184	344	PEN-0254.pdf
150-002-620-0	JACOMET GREGORY A & ANDREA L	R12 T10 S32 SD 31 SUR	35.788	OR183	591	PEN-0261.pdf
150-002-610-0	JACOMET GREGORY A & ANDREA L	R12 T10 S32 SD 29 SUR	10.711	OR183	591	PEN-0261.pdf
150-002-640-0	LAHMERS STEVEN E & SANDRA J	R12 T10 S32 SD 1 SUR	41.585	OR207	2697	PEN-0155.pdf
150-003-540-0	MASSEY GEORGE W & SAUNDRA K	R12 T10 S32 SD 17	1.5	D.V 158	228	NoSurvey.pdf
150-003-560-0	MASSEY GEORGE W & SAUNDRA K	R12 T10 S32 SD 20	1.5	D.V 158	228	NoSurvey.pdf
150-002-660-1	MASSEY GEORGE W & SAUNDRA K	R12 T10 S32 SD 51 SUR	1.117	OR173	363	PEN-0242.pdf
150-003-530-0	MASSEY GEORGE W & SAUNDRA K	R12 T10 S32 SD 11-15-	21.58	D.V 158	228	NoSurvey.pdf
150-003-550-0	MASSEY GEORGE W & SAUNDRA K	R12 T10 S32 SD 18	8.5	D.V 158	228	NoSurvey.pdf
150-001-550-0	RITTENHOUSE MICHAEL W	R12 T10 S32 SD 45 SUR	0.797	OR11	587	PEN-0036.pdf
150-004-970-0	SHEETS RICHARD A & LINDA D	R12 T10 S32 SD 39 SUR	1	OR206	1470	PEN-0109.pdf
150-004-980-0	SHEETS RICHARD A & LINDA D	R12 T10 S32 SD 40 SUR	1.59	OR206	1470	PEN-0005.pdf
150-600-240-0	STATE OF OHIO	R12 T10 S32 LOT 13	25.42			NoSurvey.pdf
150-006-110-0	WHITEHOUSE JOHN BRENT & JERRY L	R12 T10 S32 SD 12	17.5	D.V 199	354	NoSurvey.pdf
150-006-140-0	WHITEHOUSE JOHN BRENT & JERRY L	R12 T10 S32 SD 9	39.2	OR93	219	NoSurvey.pdf
150-006-130-0	WHITEHOUSE JOHN BRENT & JERRY L	R12 T10 S32 SD 32	0.35	OR93	219	NoSurvey.pdf
150-006-120-0	WHITEHOUSE JOHN BRENT & JERRY L	R12 T10 S32 SD 10	41.5	OR93	219	NoSurvey.pdf
150-002-580-1	WIEBER BETSY MAE & THEODORE R	R12 T10 S32 SD 56 SUR	14.463	OR184	698	PEN-0253.pdf
150-002-680-0	WIEBER BETSY MAE & THEODORE R	R12 T10 S32 SD 35 SUR	22.987	OR184	698	PEN-0059.pdf
150-002-630-4	WIEBER BETSY MAE & THEODORE R	R12 T10 S32 SD 58 SUR	9.806	OR184	698	PEN-0253.pdf
150-002-630-3	WIEBER BETSY MAE & THEODORE R	R12 T10 S32 SD 57 SUR	2.644	OR181	698	PEN-0253.pdf
150-002-600-0	WIEBER BETSY MAE & THEODORE R J	R12 T10 S32 SD 53 SUR	24.554	OR219	3451	PEN-0255.pdf



**Boundaries**

- Hydro
- Section
- Roads
- Lot
- Township
- County
- Parcel
- ROW

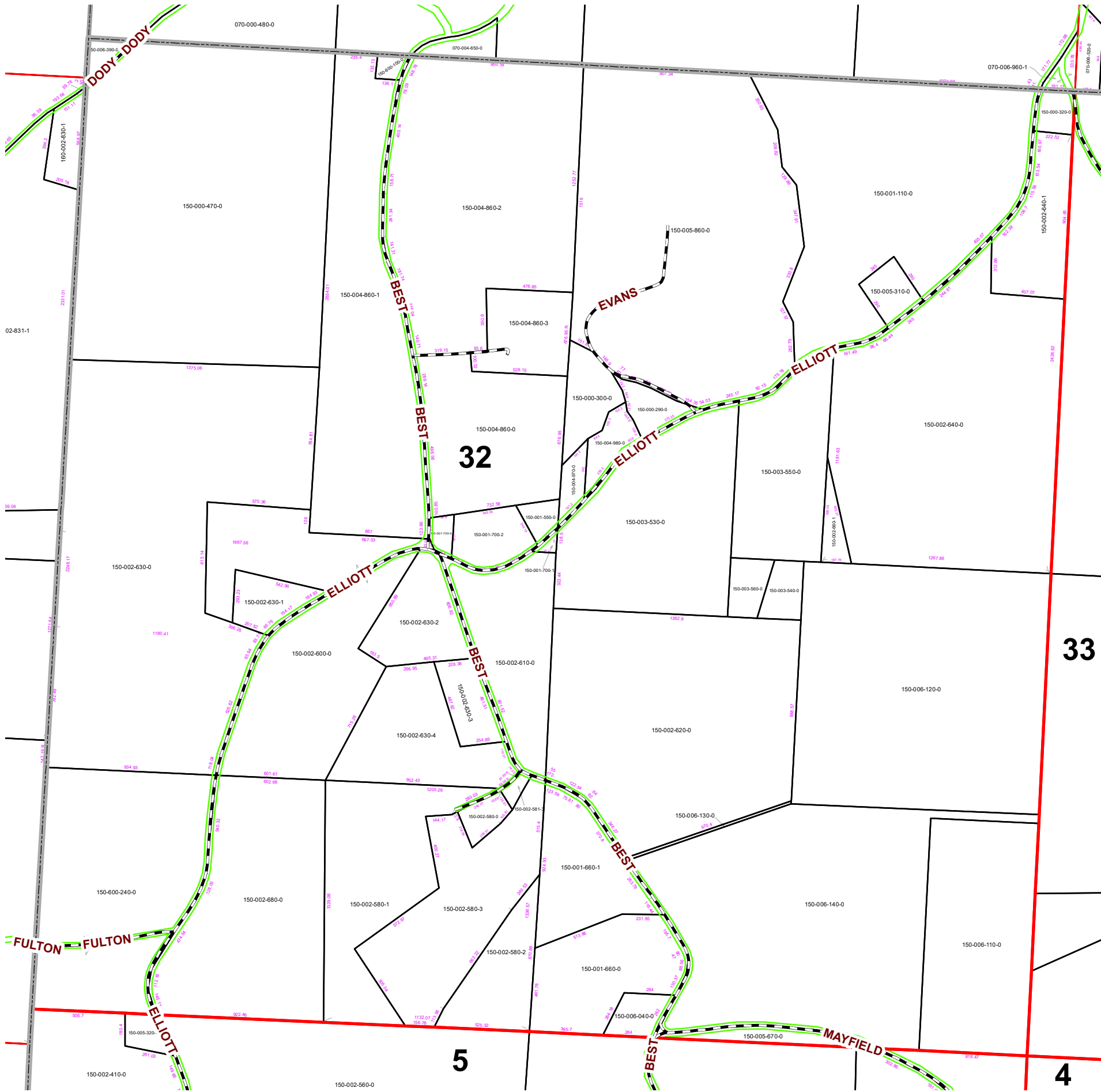
Source: Morgan County Engineer's Office  
 Author: Marcia Wolfe  
 Date: 12/31/20



Disclaimer: The information that these maps contains is for reference purposes only. Please bring any erros to the attention of the Engineer's Office staff. Thank you

# PENN TOWNSHIP SECTION 32 R 12 TWP 10 MORGAN COUNTY, OHIO

PIN	Owner	LegalDescr	Acres	VOL	PAGE	Survey_Ref
150-004-860-0	WILSON JAMES E & BONNIE	R12 T10 S32 SD 6 SUR	13.898	OR9	511	PEN-0091.pdf
150-004-860-3	WILSON JAMES E & BONNIE J	R12 T10 S32 SD 49 SUR	5.147	D.V 204	27	PEN-0090.pdf
150-004-860-2	WILSON JAMES E & BONNIE J	R12 T10 S32 SD 48 SUR	33.893	D.V 198	314	PEN-0089.pdf
150-004-860-1	WILSON JAMES E & BONNIE J	R12 T10 S32 SD 47 SUR	27.215	OR126	658	PEN-0087.pdf
150-006-390-0	WILSON WAYNE T	R12 T10 S32 SD 14	1.04	OR91	132	NoSurvey.pdf



32

33

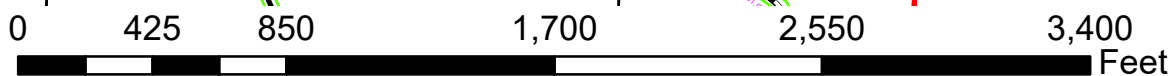
5

4



Boundaries			
<span style="color: blue;">—</span>	Hydro	<span style="color: red;">—</span>	Section
<span style="color: blue;">—</span>	Roads	<span style="color: orange;">—</span>	Lot
<span style="color: grey;">- - -</span>	County	<span style="color: red;">- - -</span>	Township
<span style="color: black;">—</span>	Parcel	<span style="color: green;">—</span>	ROW

Source: Morgan County Engineer's Office  
 Author: Marcia Wolfe  
 Date: 12/31/20



Disclaimer: The information that these maps contains is for reference purposes only. Please bring any errors to the attention of the Engineer's Office staff. Thank you